
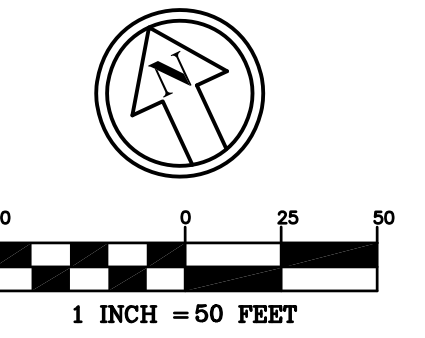

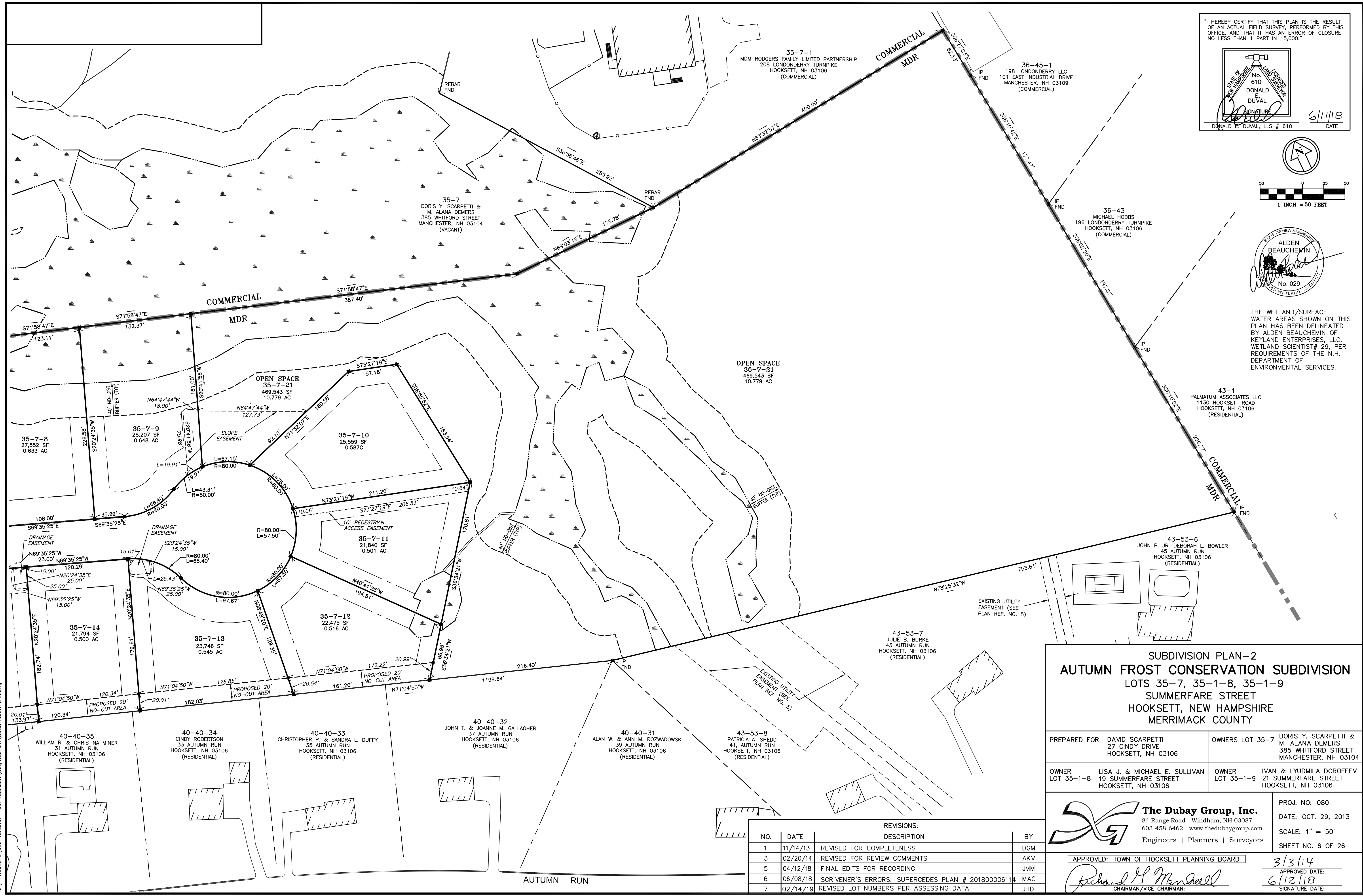


I HEREBY CERTIFY THAT THIS PLAN IS THE RESULT OF AN ACTUAL FIELD SURVEY, PERFORMED BY THIS OFFICE, AND THAT IT HAS AN ERROR OF CLOSURE NO LESS THAN 1 PART IN 15,000."



THE WETLAND/SURFACE WATER AREAS SHOWN ON THIS PLAN HAS BEEN DELINEATED BY ALDEN BEAUCHEMIN OF KEYLAND ENTERPRISES, LLC, WETLAND SCIENTIST # 29, PER REQUIREMENTS OF THE N.H. DEPARTMENT OF ENVIRONMENTAL SERVICES.



**SUBDIVISION PLAN-2
AUTUMN FROST CONSERVATION SUBDIVISION
LOTS 35-7, 35-1-8, 35-1-9
SUMMERFARE STREET
HOOKSETT, NEW HAMPSHIRE
MERRIMACK COUNTY**

PREPARED FOR DAVID SCARPETTI 27 CINDY DRIVE HOOKSETT, NH 03106	OWNERS LOT 35-7 DORIS Y. SCARPETTI & M. ALANA DEMERS 385 WHITFORD STREET MANCHESTER, NH 03104
OWNER LOT 35-1-8 LISA J. & MICHAEL E. SULLIVAN 19 SUMMERFARE STREET HOOKSETT, NH 03106	OWNER LOT 35-1-9 IVAN & LYUDMILA DOROFEEV 21 SUMMERFARE STREET HOOKSETT, NH 03106

The Dubay Group, Inc.
84 Range Road - Windham, NH 03087
603-458-6462 - www.thedubaygroup.com
Engineers | Planners | Surveyors

PROJ. NO: 080
DATE: OCT. 29, 2013
SCALE: 1" = 50'
SHEET NO. 6 OF 26

APPROVED: TOWN OF HOOKSETT PLANNING BOARD

Richard P. Marshall
CHAIRMAN/VICE CHAIRMAN

3/3/14
APPROVED DATE:
6/12/18
SIGNATURE DATE:

REVISIONS:			
NO.	DATE	DESCRIPTION	BY
1	11/14/13	REVISED FOR COMPLETENESS	DGM
3	02/20/14	REVISED FOR REVIEW COMMENTS	AKV
5	04/12/18	FINAL EDITS FOR RECORDING	JMM
6	06/08/18	SCRIVENER'S ERRORS: SUPERCEDES PLAN # 201800006114	MAC
7	02/14/19	REVISED LOT NUMBERS PER ASSESSING DATA	JHD

N:\PROJECTS\080-Autumn Frost Hooksett\Draw\Subdivision\PLAN.dwg